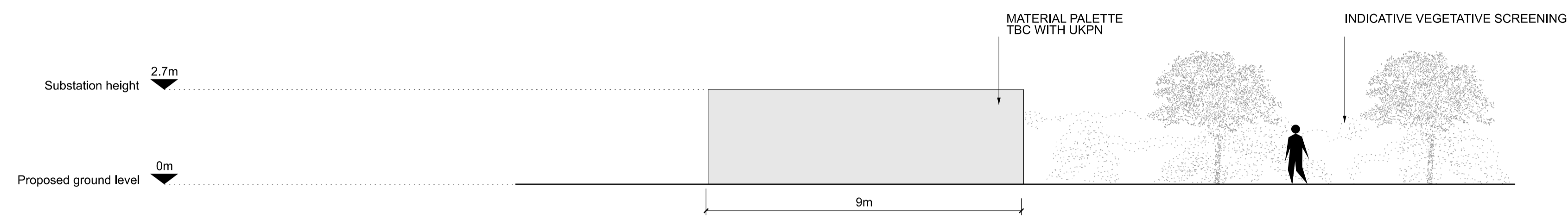
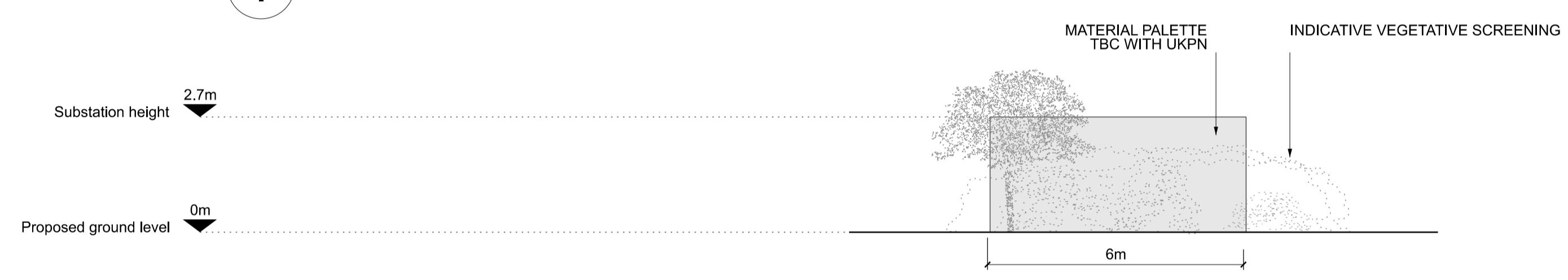


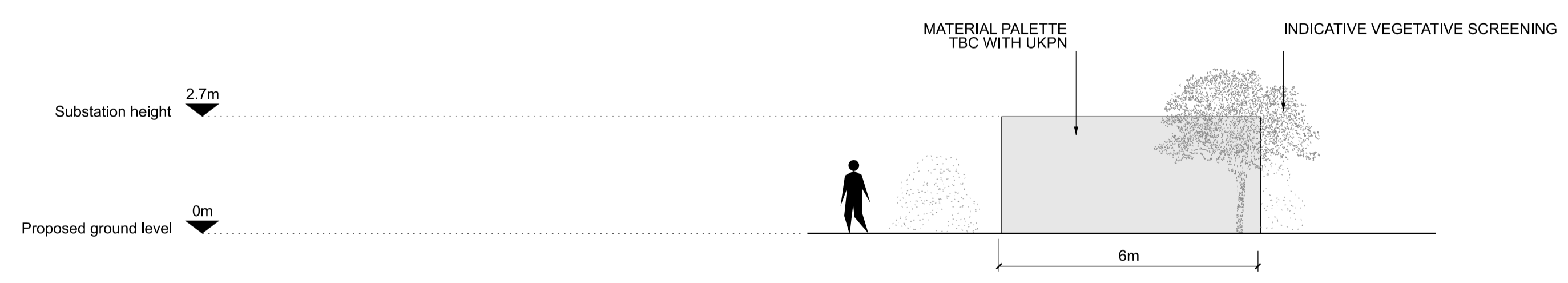
1 NORTH ELEVATION



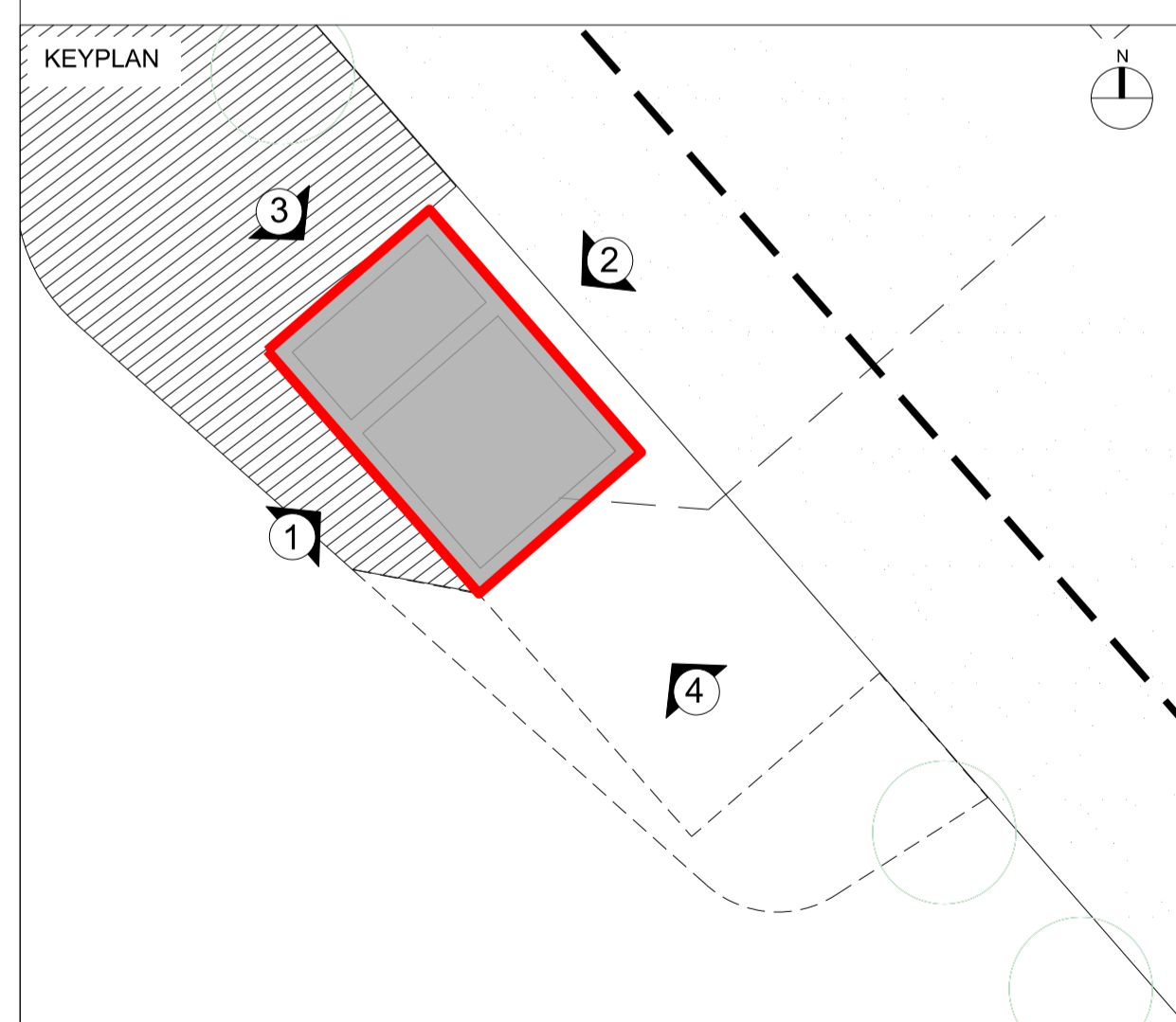
2 SOUTH ELEVATION



3 EAST ELEVATION

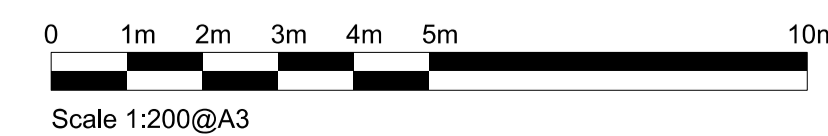


4 WEST ELEVATION



GENERAL NOTES

1. ALL DIMENSIONS ARE IN MILLIMETRES UNLESS OTHERWISE STATED. LEVELS ARE SHOWN IN METERS ABOVE DATUM LEVEL. ANY DISCREPANCIES SHALL BE REPORTED TO FEREDAY POLLARD.
2. THIS DRAWING MAY INCORPORATE SURVEY INFORMATION SUPPLIED TO FEREDAY POLLARD BY OTHERS. RESPONSIBILITY FOR THE ACCURACY OF THIS INFORMATION REMAINS WITH THE ORIGINATOR.
3. THIS DRAWING SHOULD BE READ IN CONJUNCTION WITH ALL OTHER RELEVANT PROJECT INFORMATION.
4. THE PRINCIPAL DESIGNER / FEREDAY POLLARD SHALL BE NOTIFIED OF ANY ADDITIONAL RISK(S) THAT HAVE NOT BEEN IDENTIFIED IN PROJECT INFORMATION.
5. DO NOT SCALE OFF THIS DRAWING. REQUEST DIMENSIONS IF NOT SHOWN.
6. THIS DRAWING IS ONLY FOR THE USE OF PARTIES TO WHICH IT HAS BEEN ISSUED BY FEREDAY POLLARD AND ONLY IN RELATION TO THE PROJECT AND THE PURPOSE FOR WHICH IT HAS BEEN ISSUED.



Rev	Date	Description	Drawn	Chkd	App
P04	09/05/23	FOR PLANNING	VS	GH	JB
P03	13/04/23	FOR APPROVAL	VS	GH	JB
P02	31/03/23	FOR APPROVAL	VS	GH	JB
P01	24/03/23	FOR COMMENT	VS	GH	JB

Client
FORESTRY ENGLAND

fereday pollard
architecture | landscape | design

30 King's Bench Street, London, SE1 0QX. T +44 (0)20 7253 0303
w : www.fereday-pollard.co.uk e : admin@fereday-pollard.co.uk
© Fereday Pollard Architects Ltd 2019

Scale: 1:100 @A1 / 1:200 @A3 | Date Created: 24-03-23

Drawn By: VS | Checked By: GH | Approved By: JB

Status: FOR PLANNING | Suitability Code: | DrawingNumber: 375-FP-02-ZZ-DRG-A-000115 | Revision: P04

Project Title
HOLE FARM

Drawing Title
PROPOSED SUBSTATION ELEVATIONS [OUTLINE PLANNING]

Alternative Reference